


YOUR TRIP TO:




2831 Washington Ave

32 MIN | 27.2 MI

Trip time based on traffic conditions as of 11:05 AM on August 1, 2016. Current Traffic: Light

- 


1. Start out going **east** on Orient Ave toward Division St.

Then 0.04 miles 0.04 total miles
- 

2. Take the 1st **right** onto Division St.

Du Bois Church Of Christ is on the corner.


If you reach Green Glen Dr you've gone about 0.1 miles too far.

Then 0.07 miles 0.11 total miles
- 


3. Take the 2nd **left** onto E Dubois Ave/PA-255. Continue to follow PA-255.

PA-255 is just past Division St.


If you reach Beaver Dr you've gone about 0.2 miles too far.

Then 2.04 miles 2.15 total miles
- 

4. Merge onto I-80 E via the ramp on the **left**.


Then 18.53 miles 20.68 total miles
- 

5. Take the **PA-879** exit, EXIT 120, toward **Clearfield/Shawville**.


Then 0.36 miles 21.04 total miles
- 

6. Turn **right** onto Clearfield Shawville Hwy/PA-879.


If you reach I-80 E you've gone about 0.2 miles too far.

Then 0.91 miles 21.96 total miles
- 

7. Stay **straight** to go onto PA-879/State Route 879. Continue to follow PA-879.

Then 3.35 miles 25.30 total miles
- 

8. Stay **straight** to go onto Fullerton St.

Then 0.17 miles 25.47 total miles
- 

9. Fullerton St becomes Washington Ave.

Then 0.07 miles 25.54 total miles

Washington Ave.

Washington Ave is just past Airstream Way.

Then 1.71 miles

27.24 total miles



11. 2831 Washington Ave, Clearfield, PA 16830-3536, 2831 WASHINGTON AVE

is on the **right**.

Your destination is 0.5 miles past Country Club Rd.

If you reach Bailey Settlement Hwy you've gone a little too far.

Use of directions and maps is subject to our [Terms of Use](#). We don't guarantee accuracy, route conditions or usability. You assume all risk of use.