



425 Orient Avenue, DuBois, PA to 116 E Poplar St, Grove City, PA 16127


Drive 79.2 miles, 1 h 21 min


Forker Field Grove City


425 Orient Ave


DuBois, PA 15801


Get on I-80 W in Sandy Township from E DuBois Ave and US-219 N


-  1. Head west on Orient Ave toward School Mall Rd

8 min (3.3 mi)
-  2. Turn left onto School Mall Rd

118 ft
-  3. Turn right onto E DuBois Ave


387 ft
-  4. Continue onto US-219 N


1.3 mi
-  5. Turn right onto the Interstate 80 W ramp to Dubois Regional Airport


1.5 mi
-  5. Turn right onto the Interstate 80 W ramp to Dubois Regional Airport

0.4 mi

Follow I-80 W to Wolf Creek Township. Take exit 24 from I-80 W


-  6. Merge onto I-80 W


1 h 3 min (72.3 mi)
-  7. Take exit 24 for PA-173 toward Grove City/Sandy Lake


72.0 mi
-  7. Take exit 24 for PA-173 toward Grove City/Sandy Lake


0.3 mi


Follow PA-173 S and N Center St to Walnut St in Grove City


-  8. Turn left onto PA-173 S/Sandy Lake Rd


 [Continue to follow PA-173 S](#)

9 min (3.6 mi)
-  9. Turn right onto Cranberry Rd

2.5 mi
-  10. Turn left onto N Center St

322 ft
-  11. Turn left onto W Main St

0.9 mi
-  12. Turn right onto Walnut St

0.1 mi
-  12. Turn right onto Walnut St

384 ft

116 E Poplar St

Grove City, PA 16127

8/1/2017

425 Orient Avenue, DuBois, PA to 116 E Poplar St, Grove City, PA 16127 - Google Maps

These directions are for planning purposes only. You may find that construction projects, traffic, weather, or other events may cause conditions to differ from the map results, and you should plan your route accordingly. You must obey all signs or notices regarding your route.