






-  14. Merge onto I-279 S 0.8 mi

---


-  15. Use the 2nd from the right lane to stay on I-279 S 0.1 mi

---


-  16. Use the left lane to take the exit toward Downtown 0.3 mi

---


#### Follow Fort Pitt Blvd and Smithfield St Bridge to E Carson St

-  17. Continue onto Fort Pitt Blvd 5 min (1.4 mi)


---

-  18. Keep left to stay on Fort Pitt Blvd 0.2 mi



---

-  19. Turn right onto Smithfield St Bridge 0.1 mi

---

-  20. Slight left to stay on Smithfield St Bridge 0.3 mi

---

-  21. Turn left onto E Carson St 482 ft  
 Destination will be on the right

---

- 0.7 mi

## George K. Cupples Stadium

800 E Carson St, Pittsburgh, PA 15203

These directions are for planning purposes only. You may find that construction projects, traffic, weather, or other events may cause conditions to differ from the map results, and you should plan your route accordingly. You must obey all signs or notices regarding your route.